

C.H. Gilbert

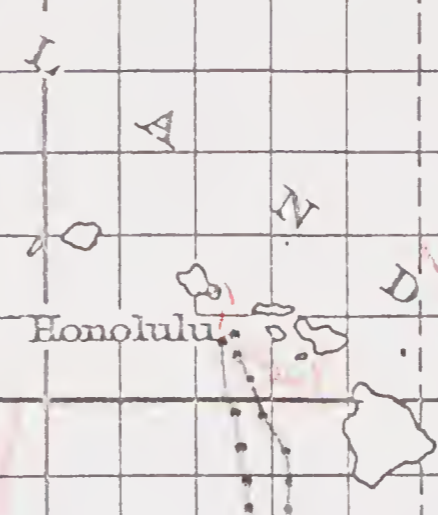
69

Oct. - Dec. 1963

H A W A I I I
Midway I

C. H. DUNN #71

Feb. 7-1964



Johnston I

Fanning I

Christmas I

Malden I

Canton I
PHOENIX ISLANDS

NICE ISLANDS

UNION ISLANDS

SAMOA ISLANDS
Apia

TONGA ISLANDS

COOK ISLANDS

Rarotonga

SOCIETY ISLANDS
Makatea
Tahiti

TUAMOTU ISLANDS

MARQUESAN ISLANDS

210-265

1-38

38-54

153-174

170

153

110

170

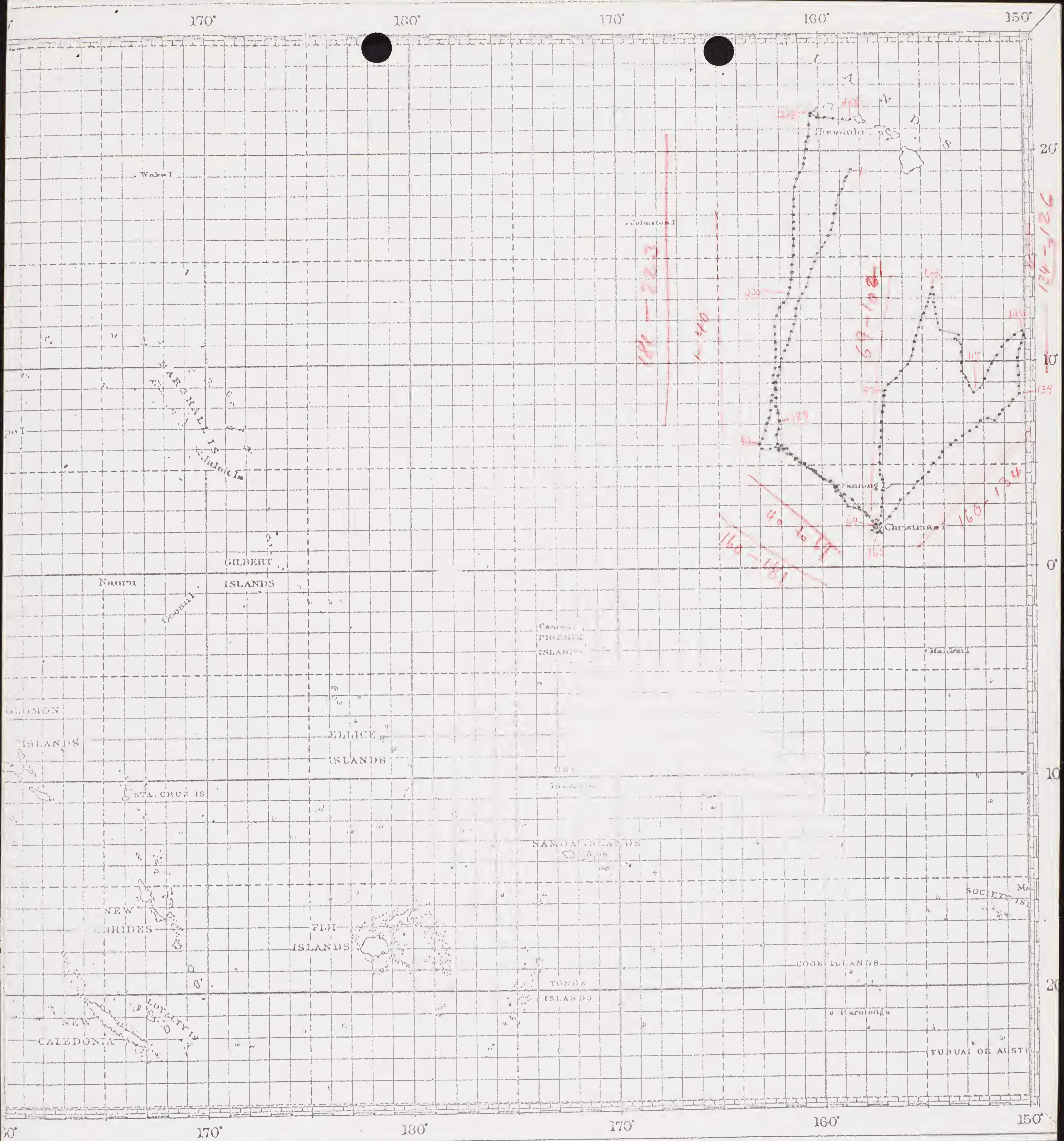
58

60

174

110





C. H. Gilbert

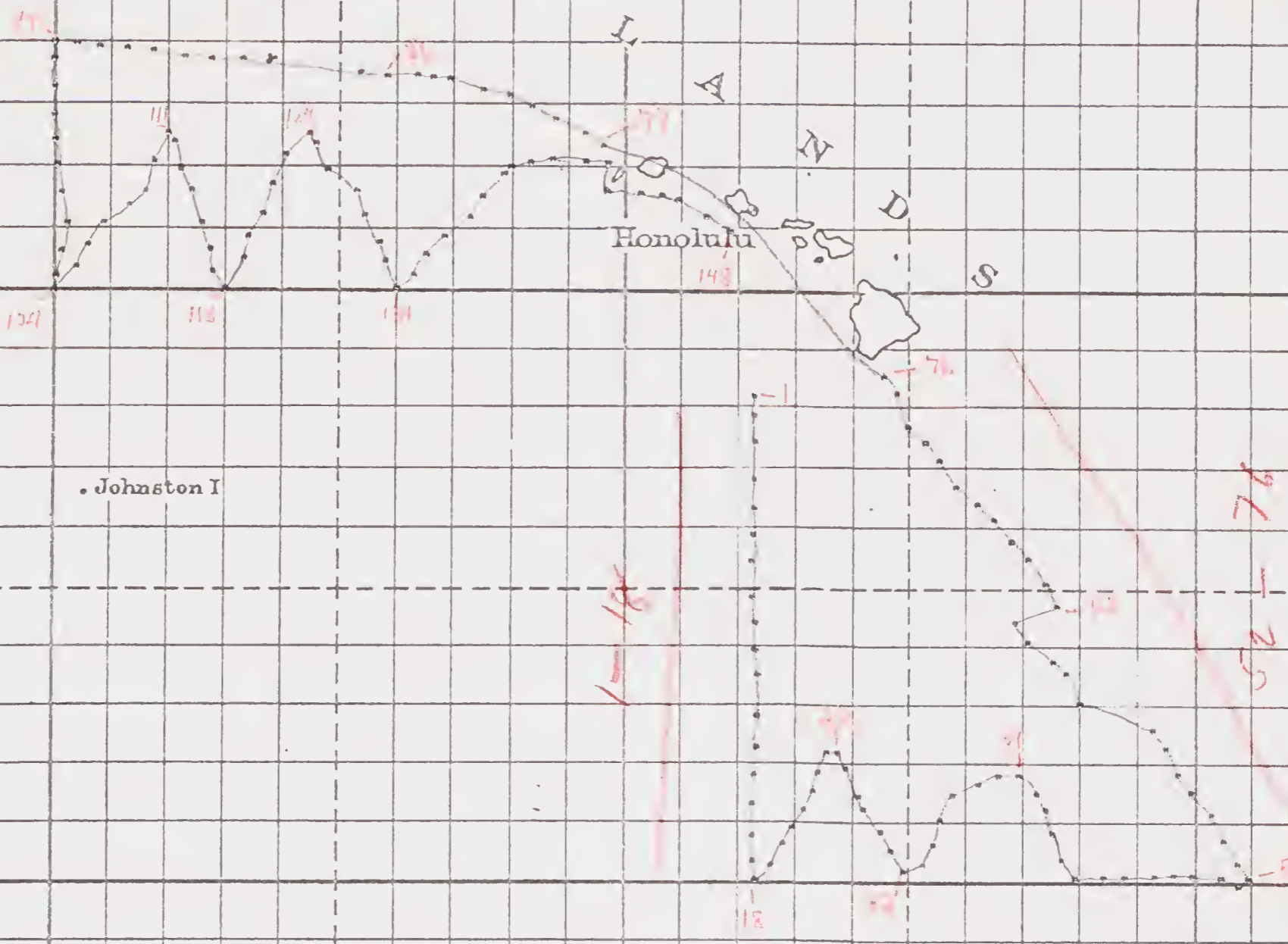
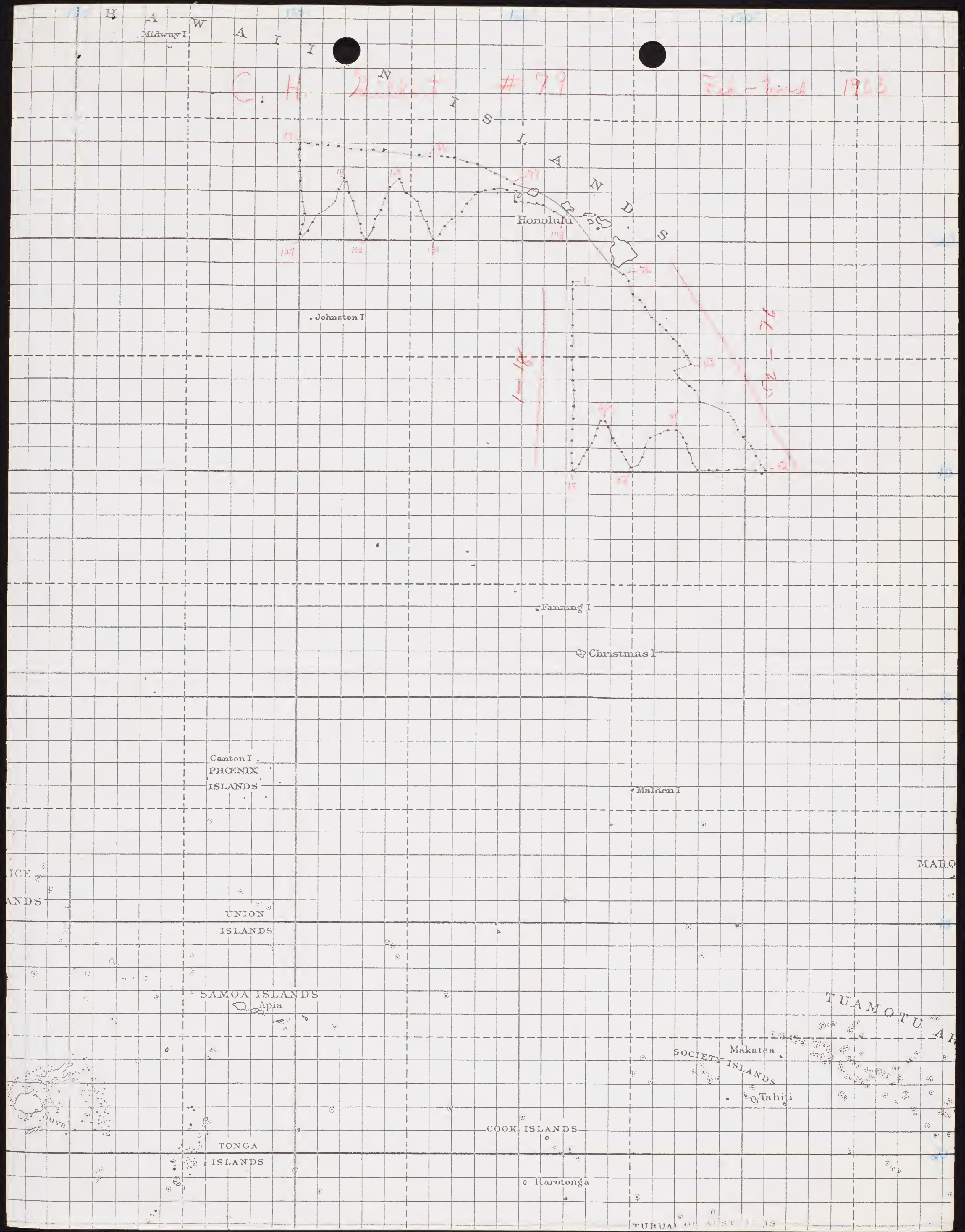
76

Sept. - Oct. 1964

Midway I

C. H. *21001* # 79

Feb - March 1903



Canton I
PHOENIX
ISLANDS

SAMOA ISLANDS
Apia

TONGA
ISLANDS

COOK ISLANDS

Rarotonga

SOCIETY ISLANDS
Makatea
Tahiti

TUAMOTU ARCH

TURUATU ARCH



July - Sept. 1965

85

C. H. Wilbur

Fanning I

Christmas I

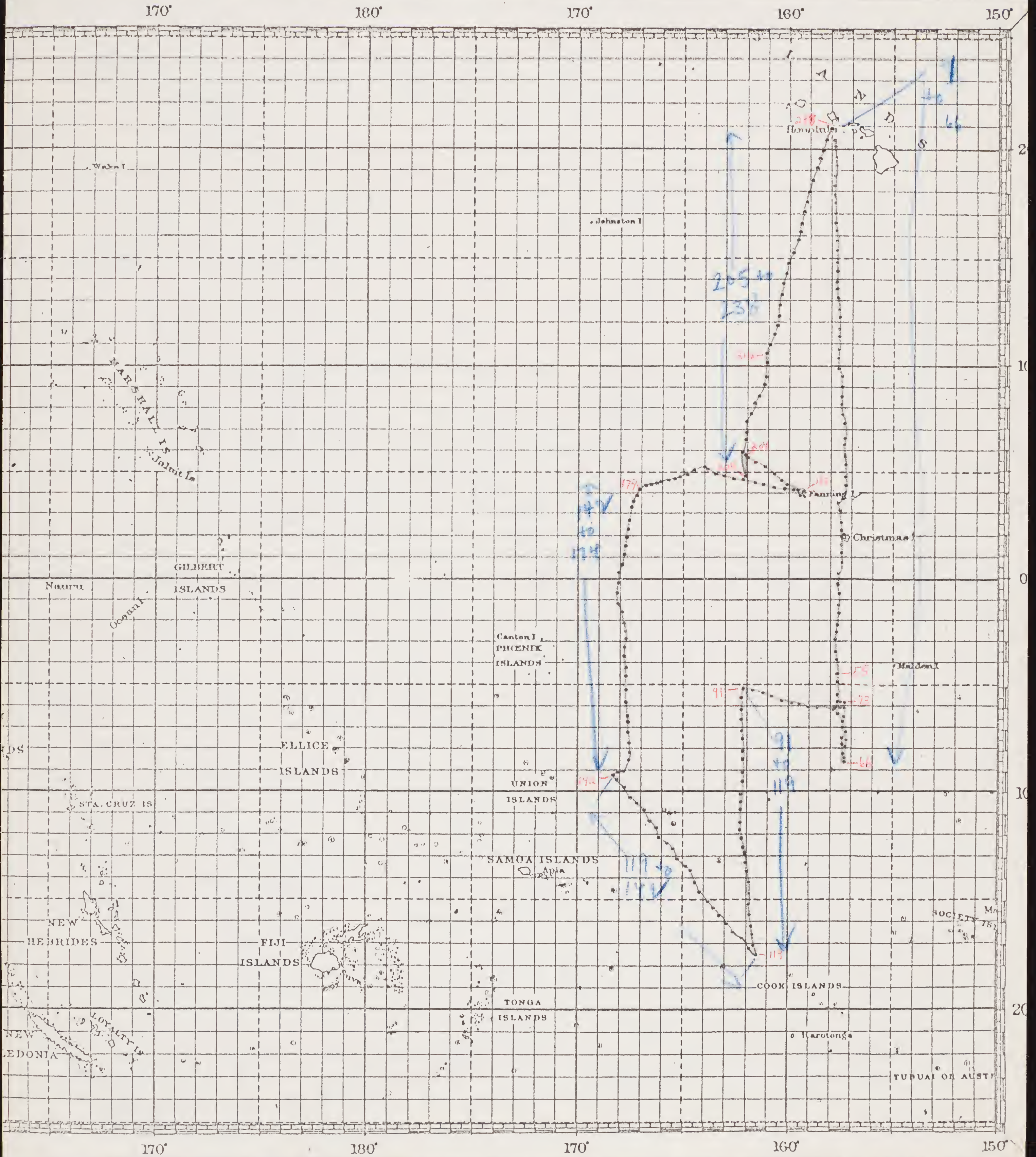
C.H. GILBERT

89

BT LOG

AN. - MAR. 1966

Sections



C. W. ZIMT (#62)

Oct. — Dec. 1963

Depth (m) BT 1-30

Latitude — Longitude

Temp. (C)

Surface Salinity


BT

38

359-14L KEUFFEL & ESSER CO. Millimeters, 5 mm. lines accented, cm. lines heavy. MADE IN U.S.A.

Depth (m)

North Latitude



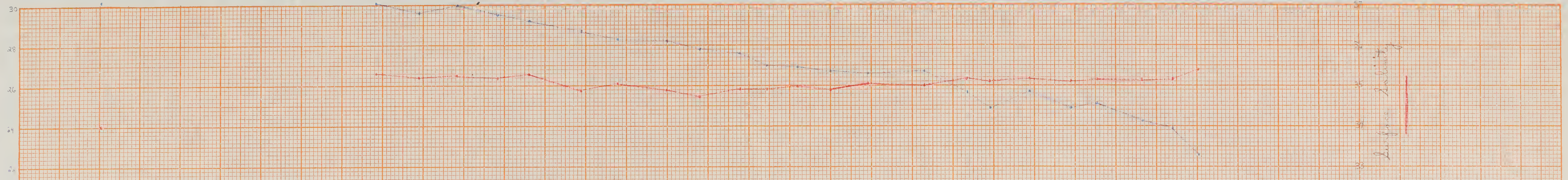
C. H. Giffert (#67)

Oct. — Dec. 1963

Log 2 includes BT 39-68

Depth of mixed layer —

Temp. (C)



Surface Salinity

BT

39

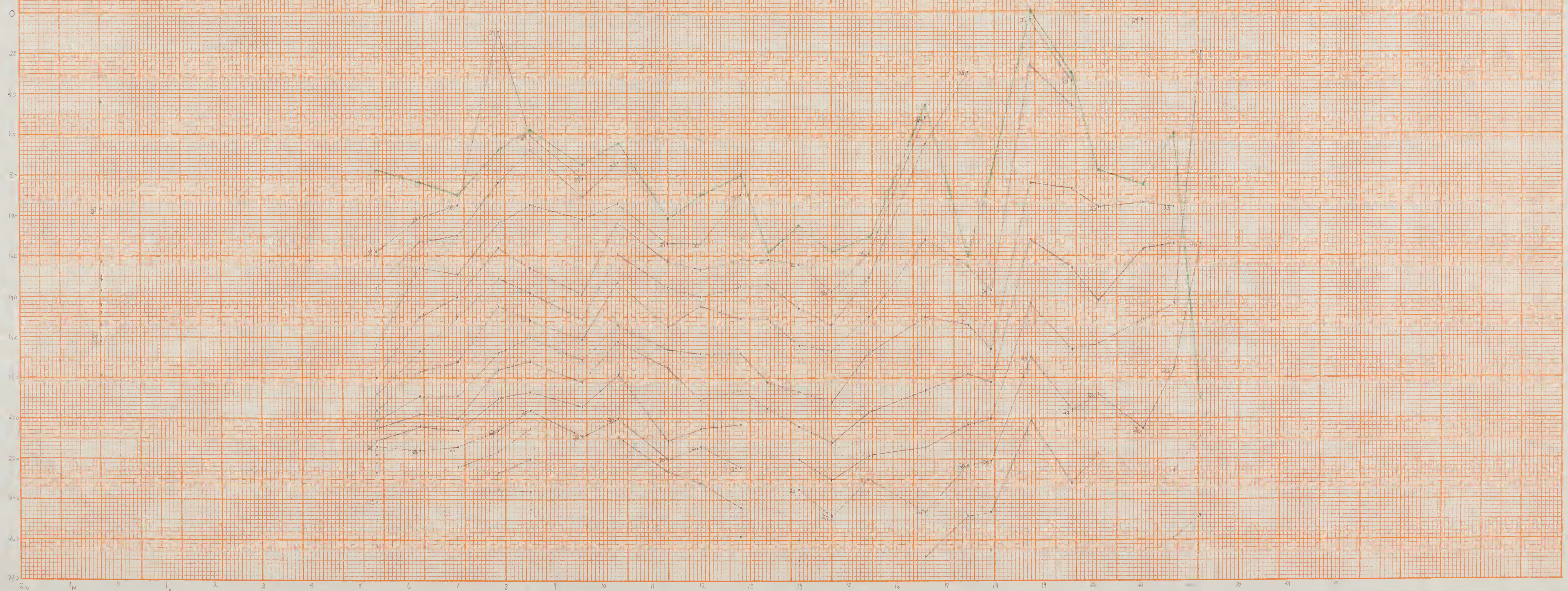
46

68

(No. 45)
NOVEMBER

350-14L KEUFFEL & ESSER CO.
Millimeters, 5 mm. lines accented, cm. lines heavy.
MADE IN U.S.A.

Depth (m.)



South Latitude

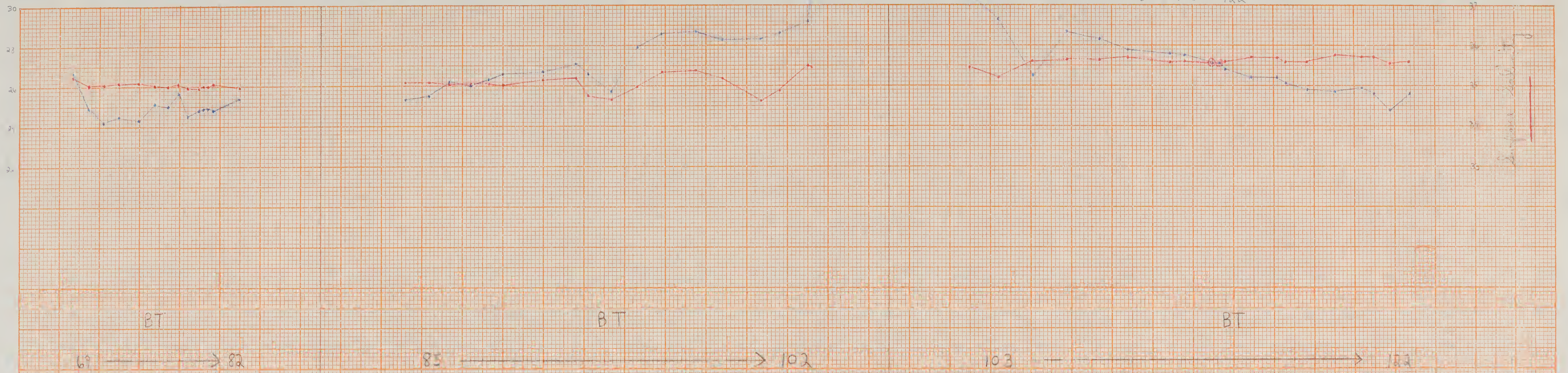
C. H. ZILLI (#67)

Oct. — Dec. 1963

Log 3 includes
BT 67 - 82
BT 85 - 102
BT 103 - 122

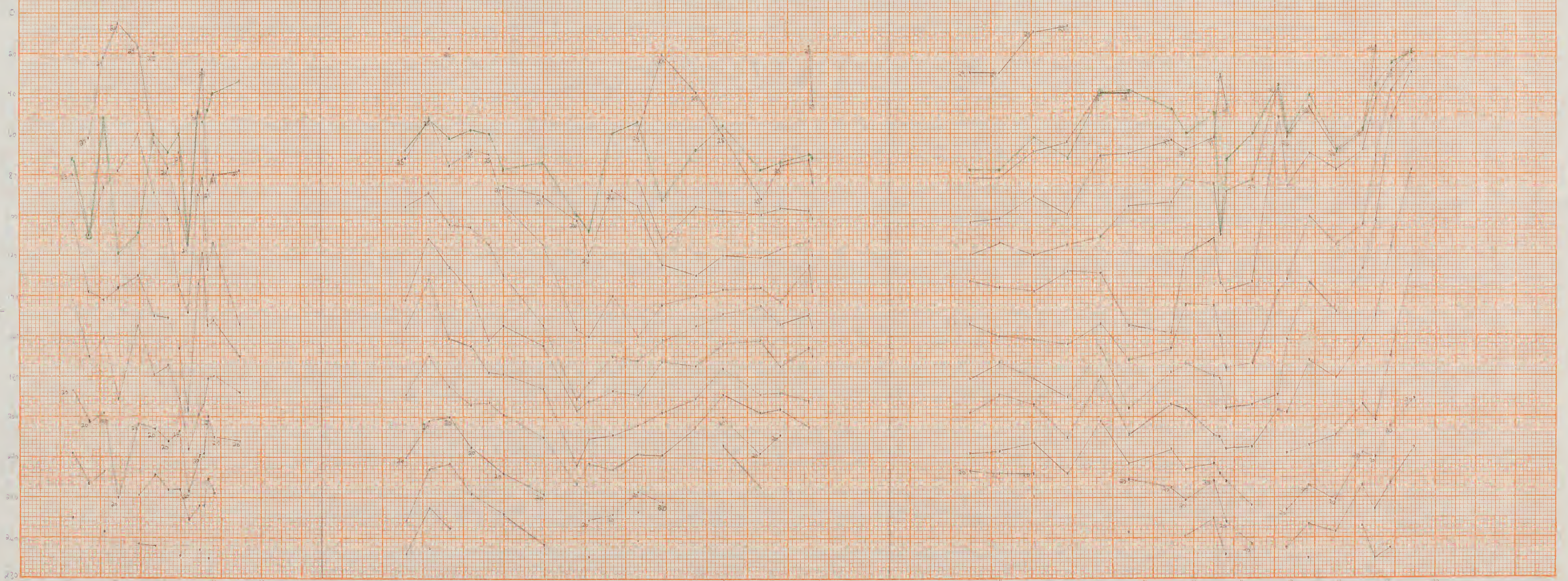
Depth of mixed layer —

Surface
Temp. (C)



359-14L KEUFFEL & ESSER CO.
Millimeters, 5 mm. lines accented, cm. lines heavy.
MADE IN U.S.A.

Depth (m.)



South Latitude

South Latitude


South Latitude

C. H. 272.1 (#69)

Oct. - Dec. 1963

Log 111 BT 123-17x

5 pts of ...



North Latitude

North Latitude

399-14L KEUFFEL & ESSER CO. Millimeters, 5 mm. lines, accented cm. lines heavy. Made in U.S.A.

10-11-63

10-11-63

C. H. Gilbert (#71)

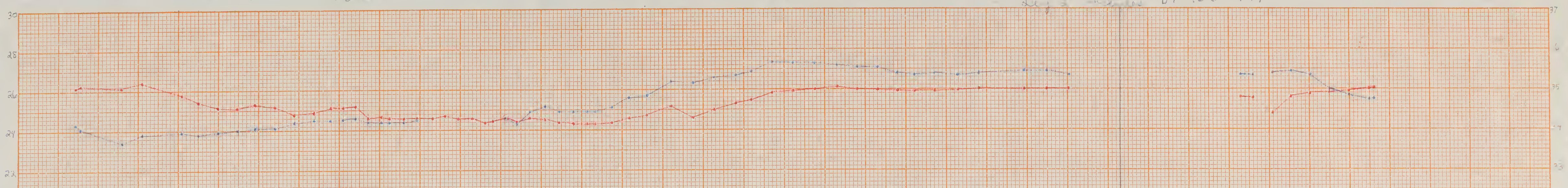
Feb. - March 1964

Leg 1 includes BT 1-58

Leg 2 includes BT 153-174

Depth of mixed layer —

Temp. (C)



Depth (m)

BT (Leg 1)

58

BT (Leg 2)

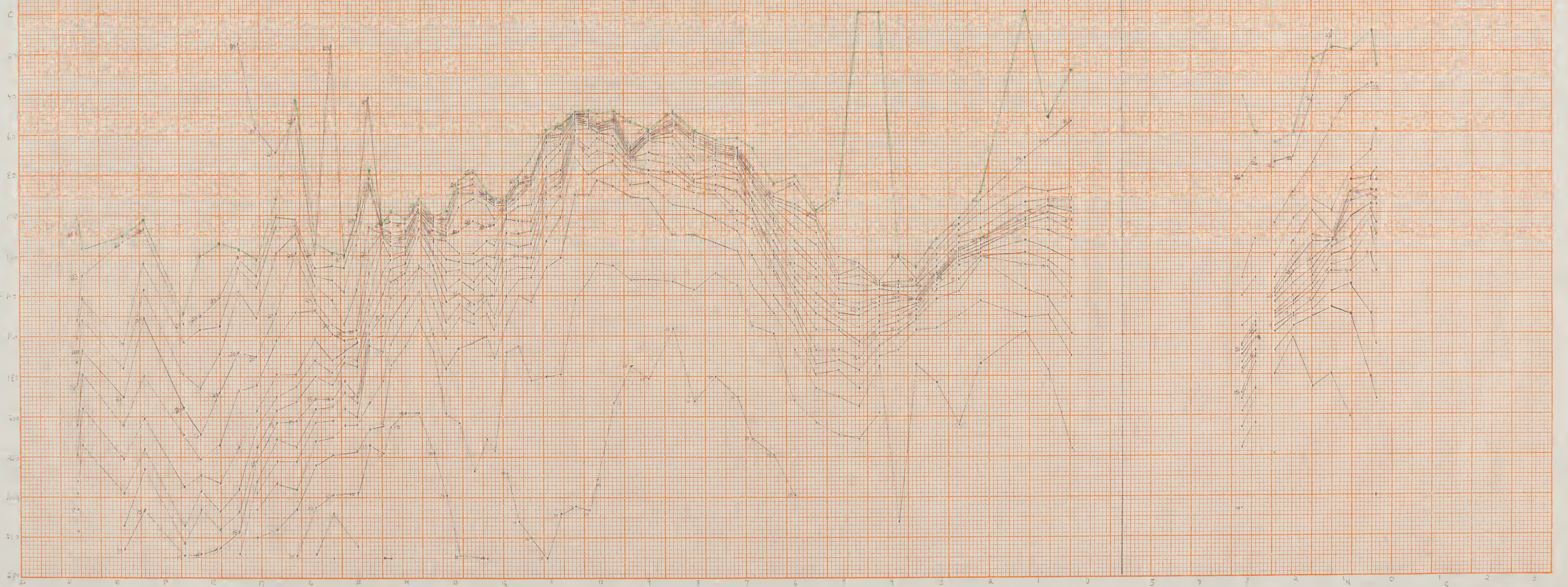
160 → 166

BT 153 → 174

(153-174 missing)

359-14L KEUFFEL & ESSER CO. Millimeters, 5 mm. lines accented, cm. lines heavy. Made in U.S.A.

Depth (M.)



North Latitude

North Latitude

North Latitude

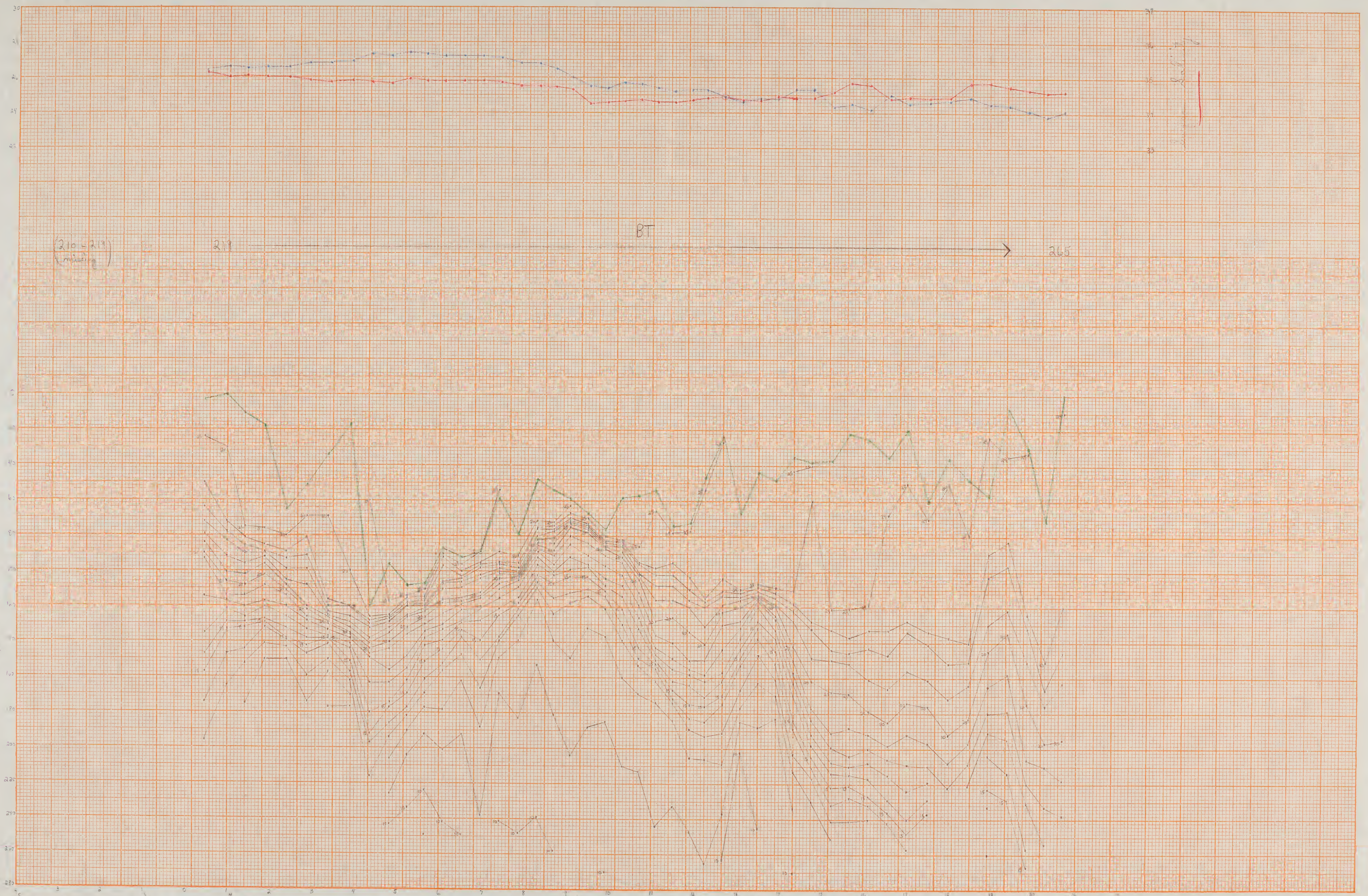
C. H. Gilbert (#71)

Feb. — March 1964

Leg 3 includes BT 210 — 265

Depth of mixed layer —

Surface
Temp. (C)



389-14L KEUFFEL & ESSER CO.
Millimeters, 5 mm. lines accented, cm. lines heavy.
MADE IN U.S.A.

Depth (m)

South 210

North Latitude

C.H. Lieber

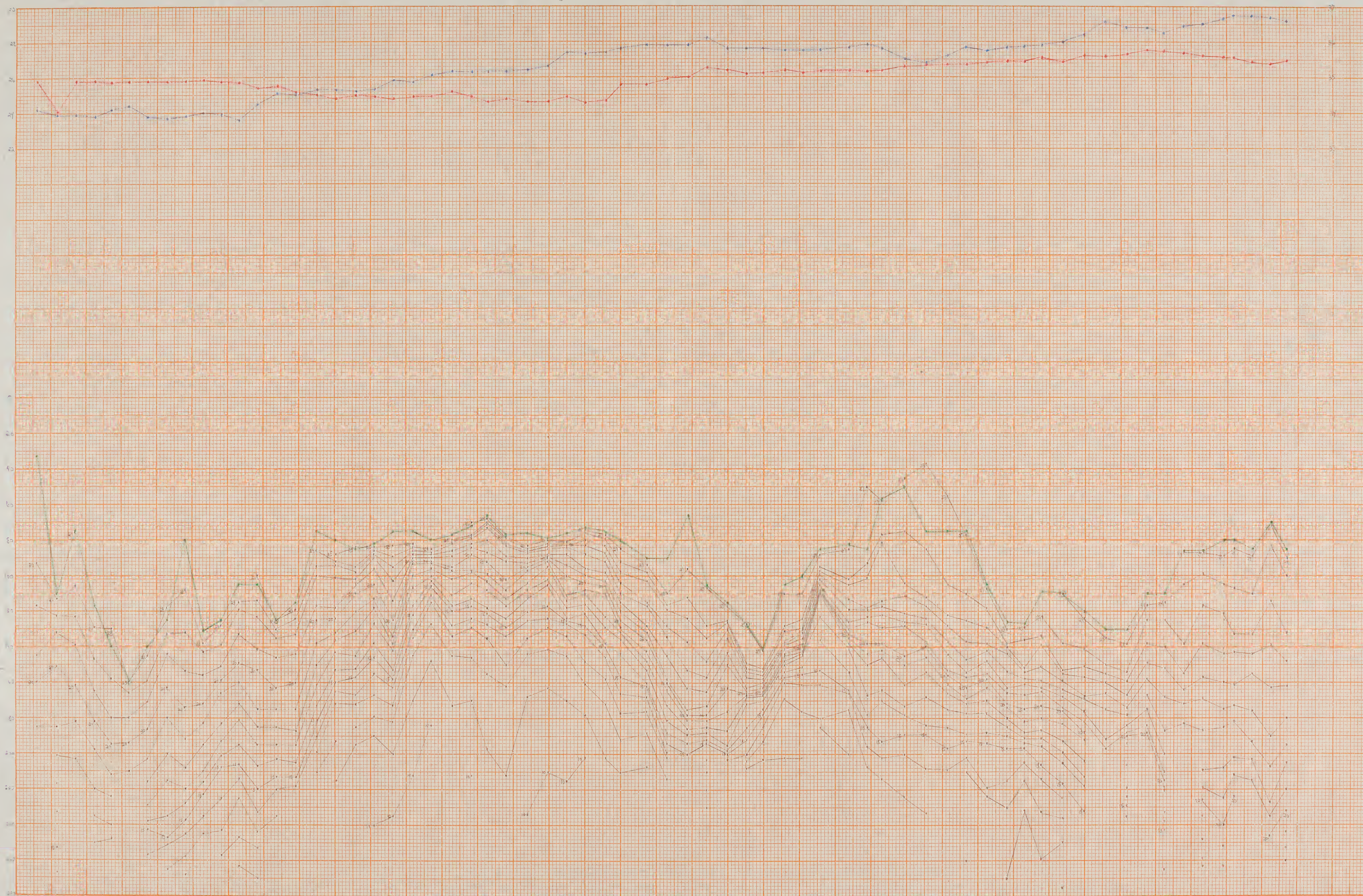
(# 89)

Jan. - March 1966

Leg 1 includes BT 1-66

Depth of mixed layer —

Surface
Temp. (C)



359-14L KEUFFEL & ESSER CO.
Millimeters, 5 mm. lines accented, cm. lines heavy.
MADE IN U.S.A.

DEPTH (M.)

North Latitude

South Latitude

Depth (m)

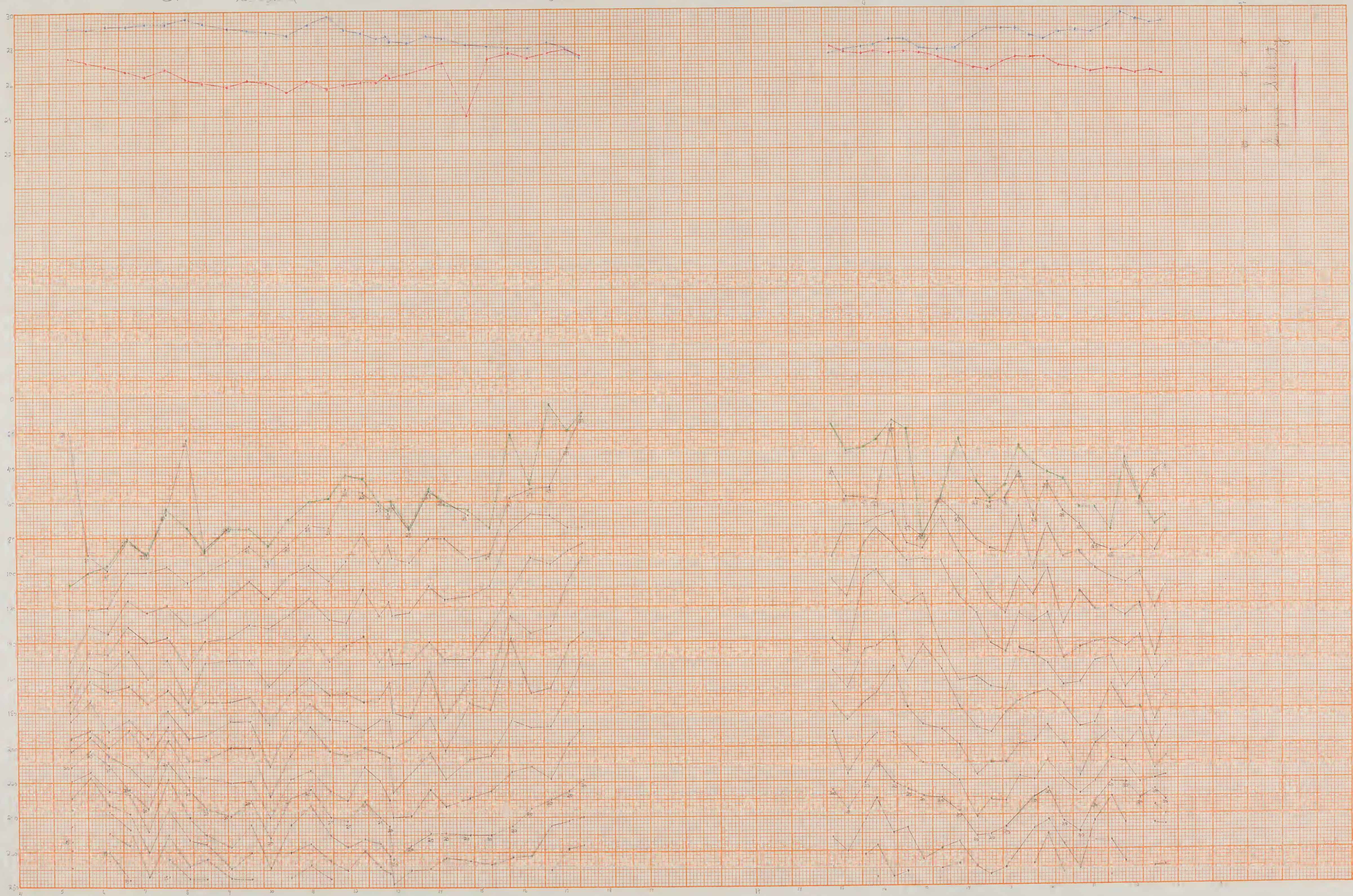
C. H. Diller (#89)

Jan. - March 1966

Leg 2 includes BT 91 - 119
Leg 3 includes BT 120 - 142

Depth of mixed layer —

Depth (M)



South Latitude

South Latitude

359-14L KEUFFEL & ESSER CO.
Millimeters, 5 mm. lines accented, cm. lines heavy.
MADE IN U.S.A.
Depth (M)

C. H. Zient (#89)

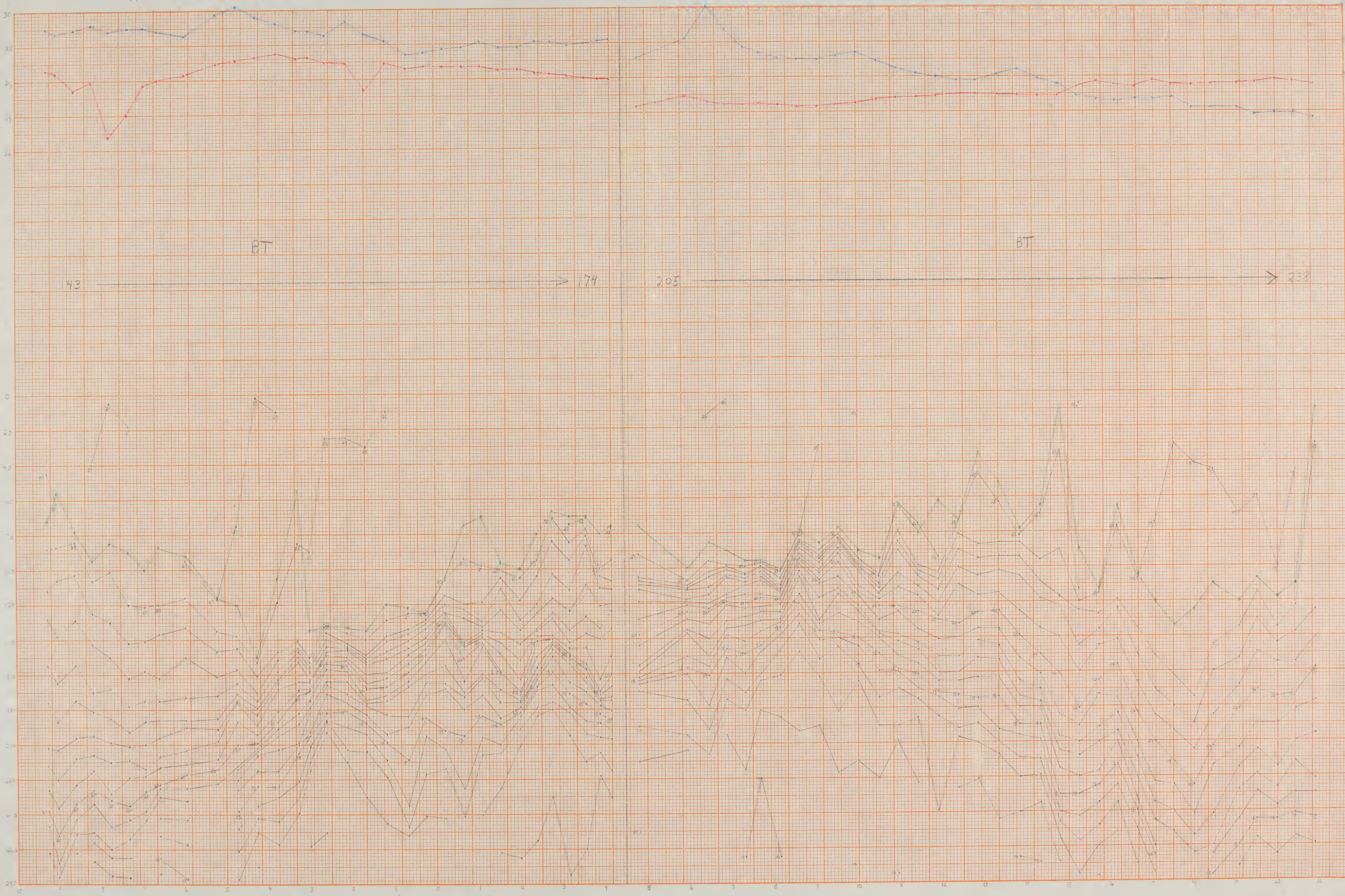
Jan. - March 1966

Log 4 includes BT 143-174 and BT 205-238

Depth of mixed layer

Temp. (C)

Depth Salinity



BT

BT

143

174

205

238

359-14L KEUFFEL & ESSER CO. Millimeters, 5 mm. lines accented, cm. lines heavy. MADE IN U.S.A.

DEPTH (M.)

South Latitude

North Latitude

SURFACE TEMPERATURE

20.0
15.0
10.0
5.0
0.0
-5.0
-10.0
-15.0
-20.0
-25.0

Pyle

Station 76

6
5
4

Sept - Oct 1964 - #76
Feb - March 1965 - #79

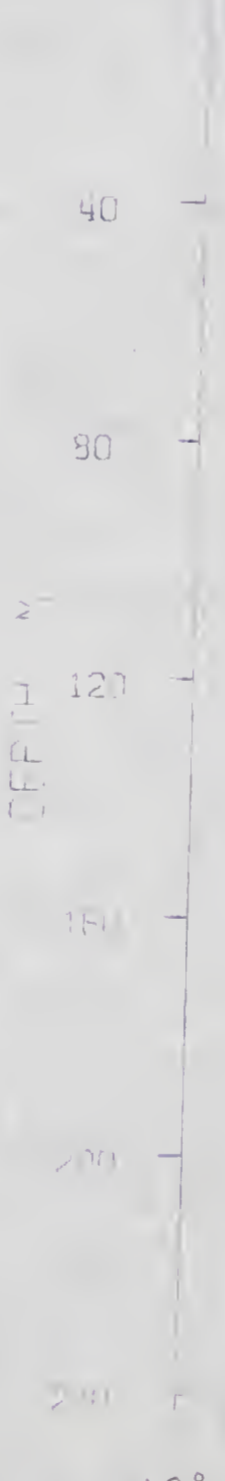
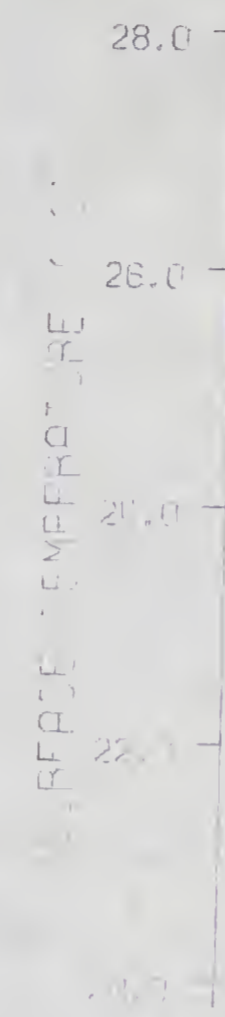
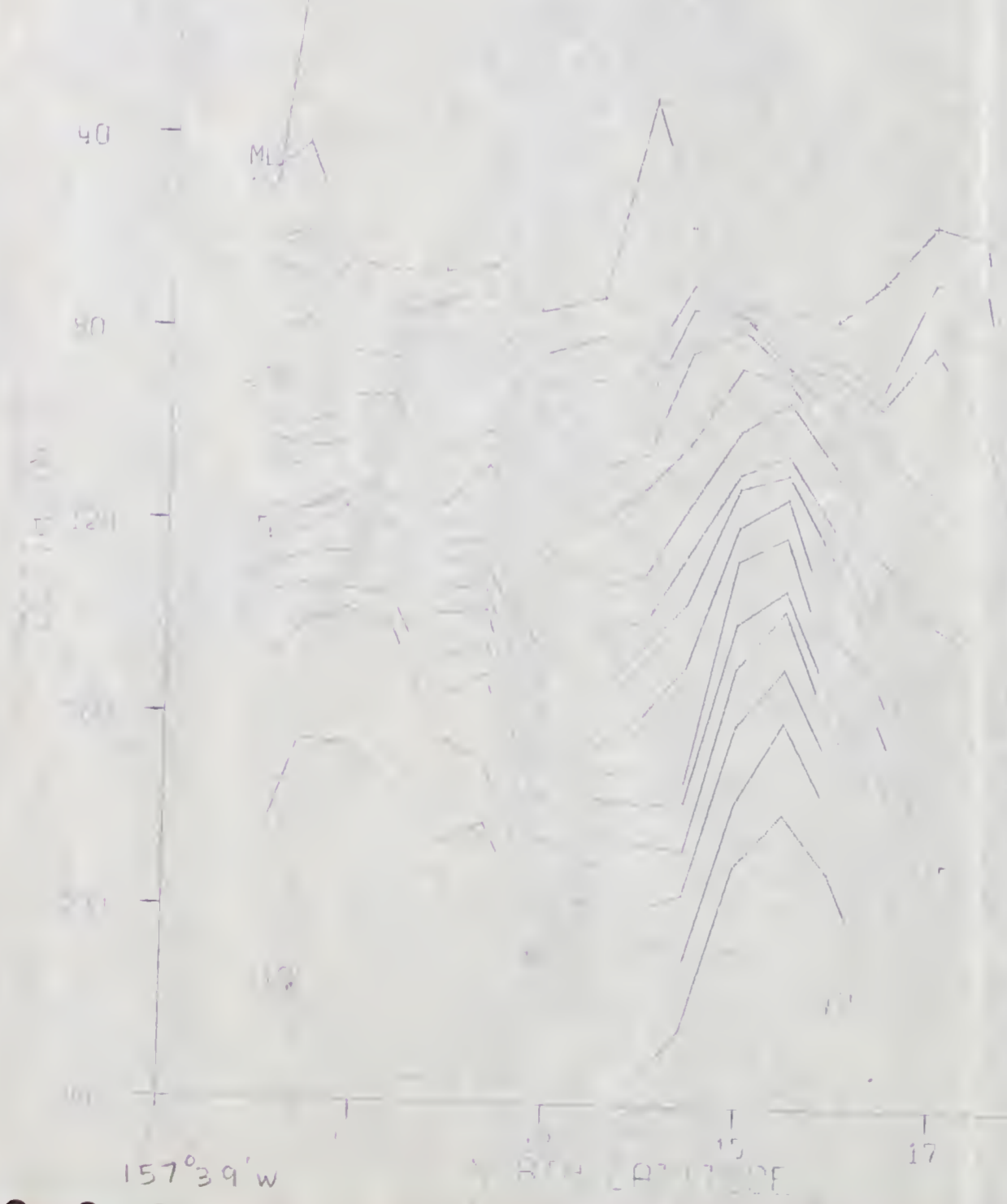
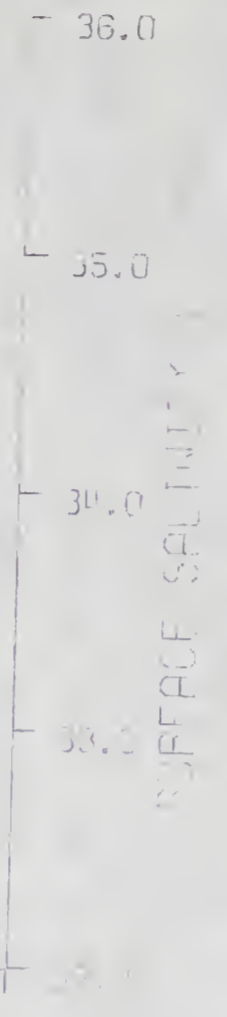

Page

Hubert 76

1206

Sept - Oct - 1964 - #76

Feb - March 1965 - #79



Station 179

157°39'W

158°00'W

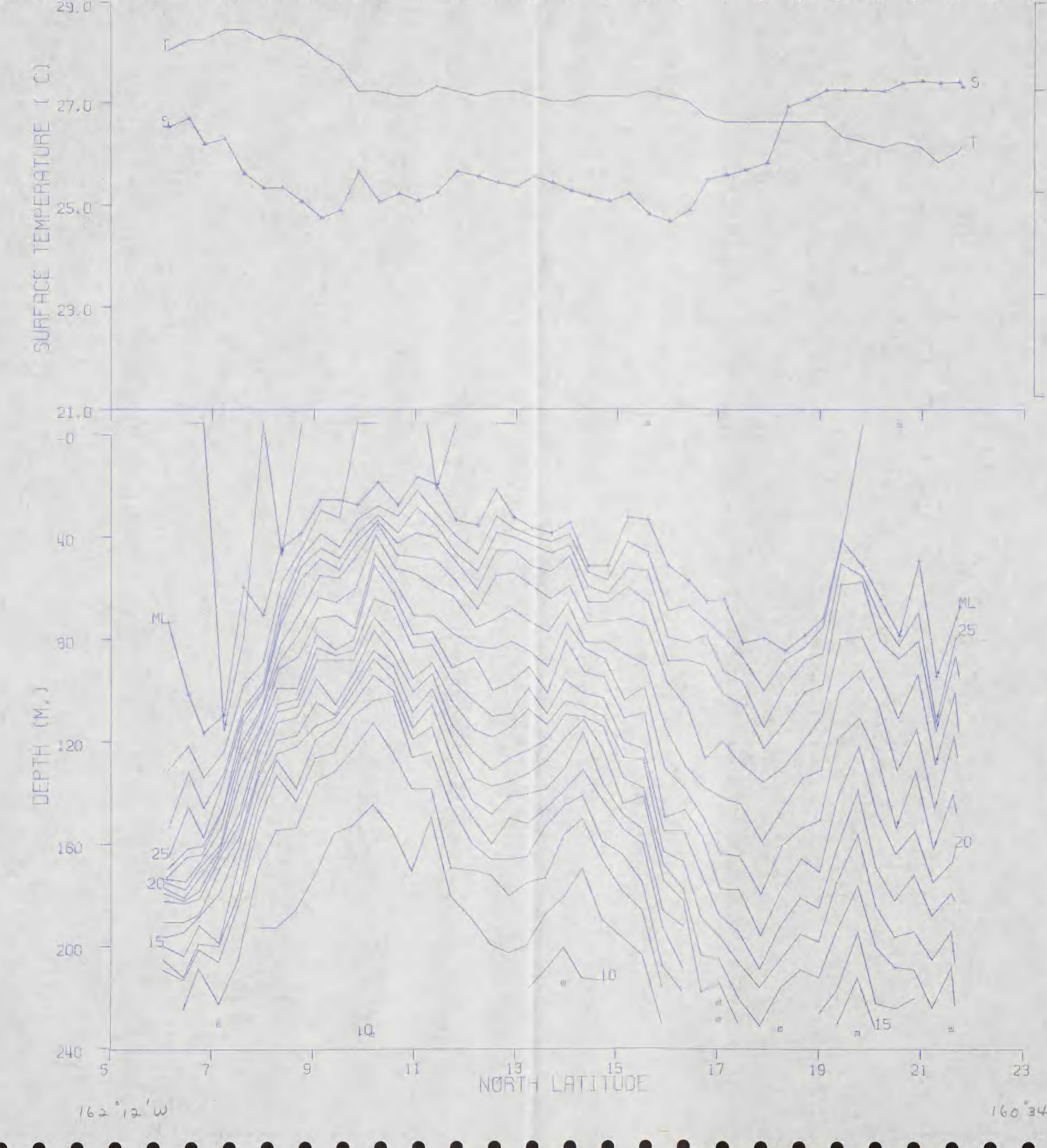
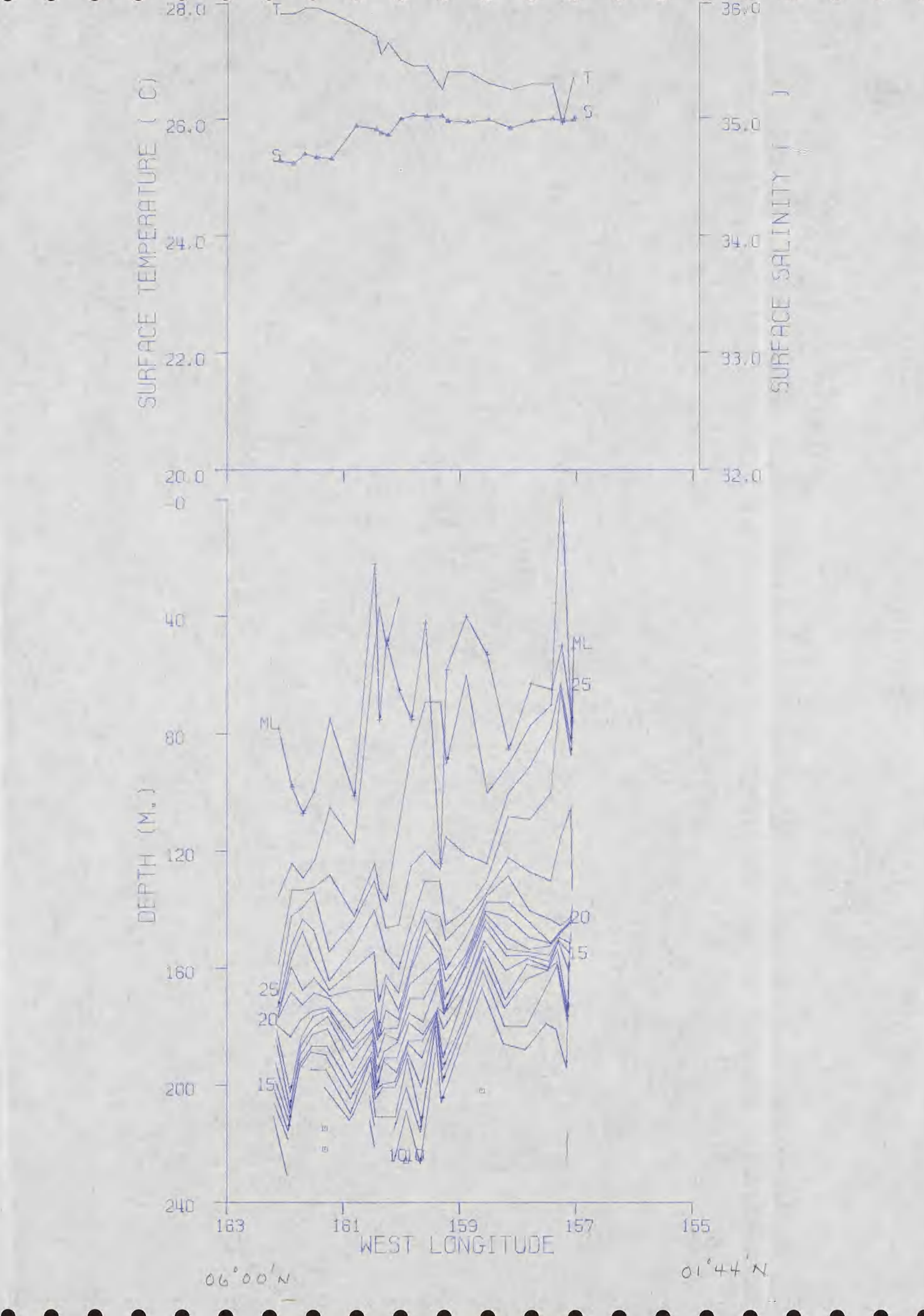
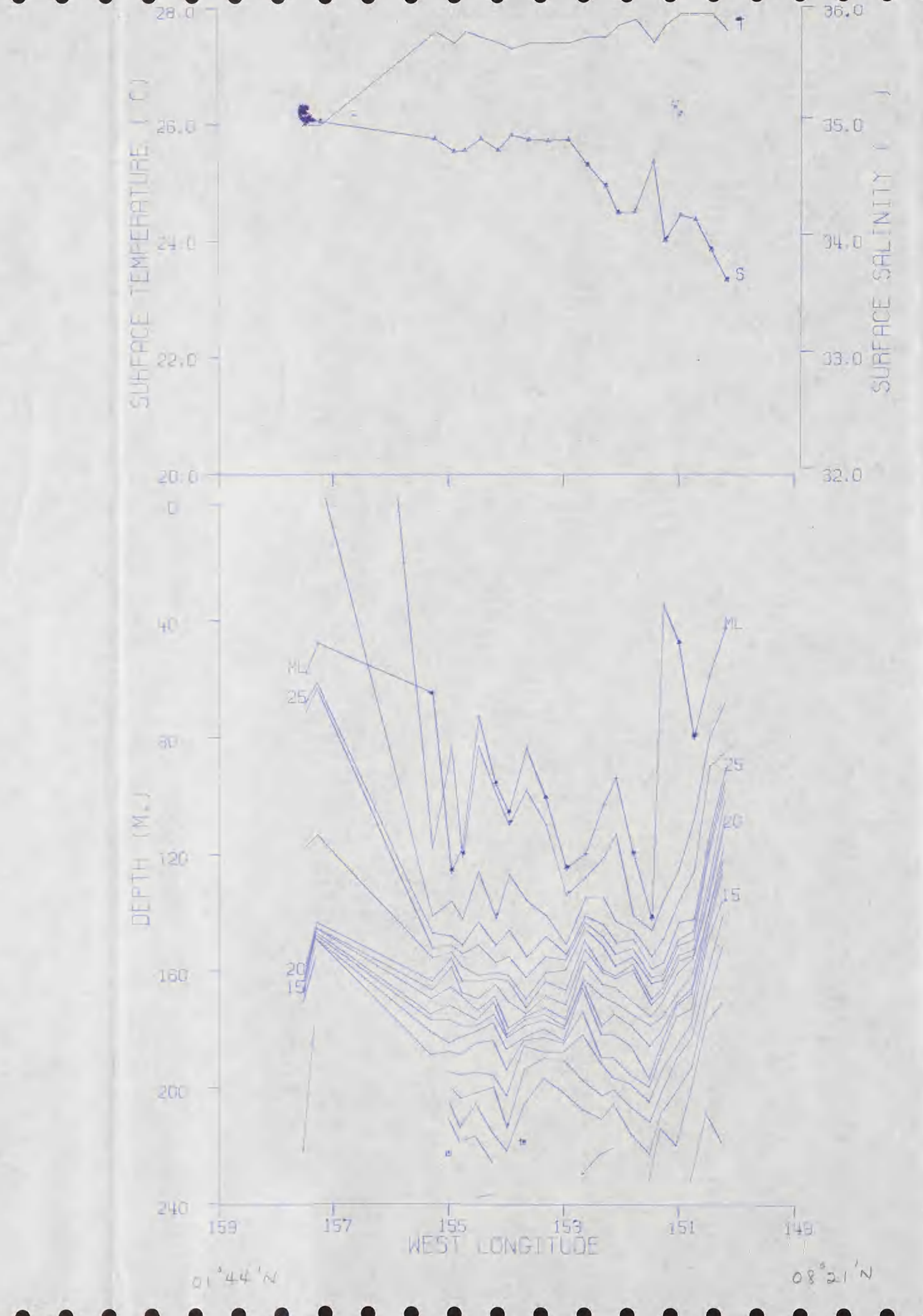
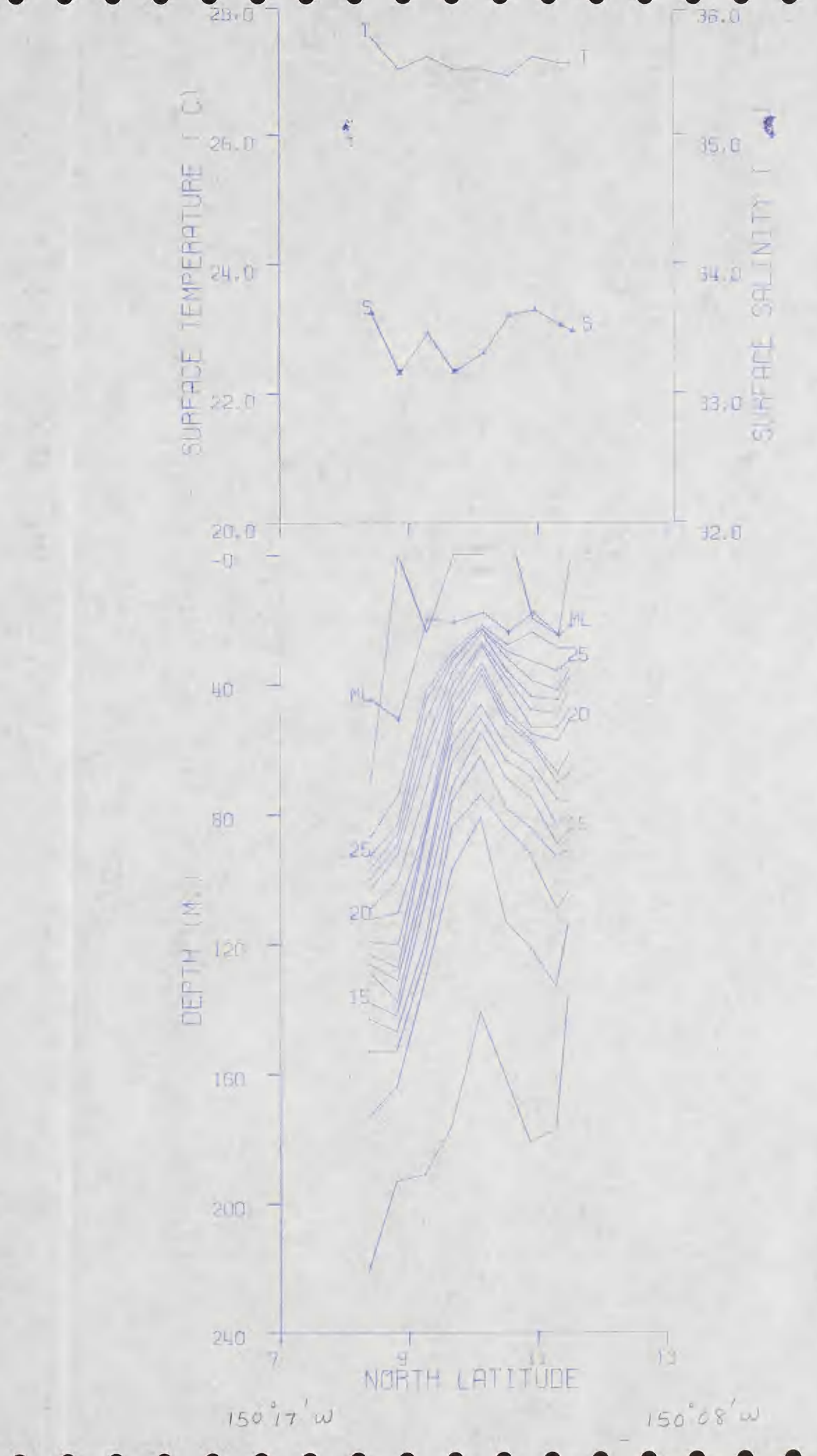
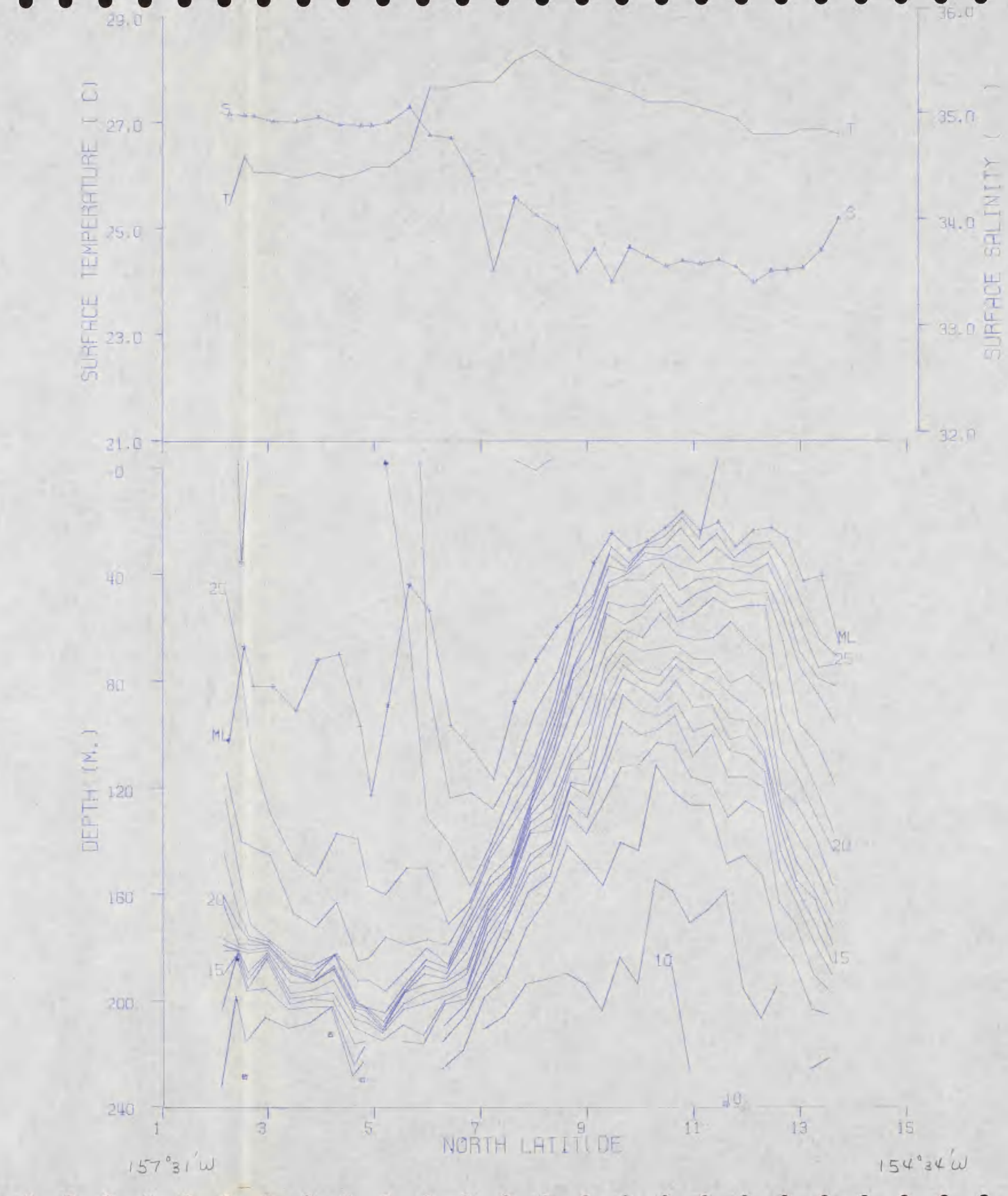
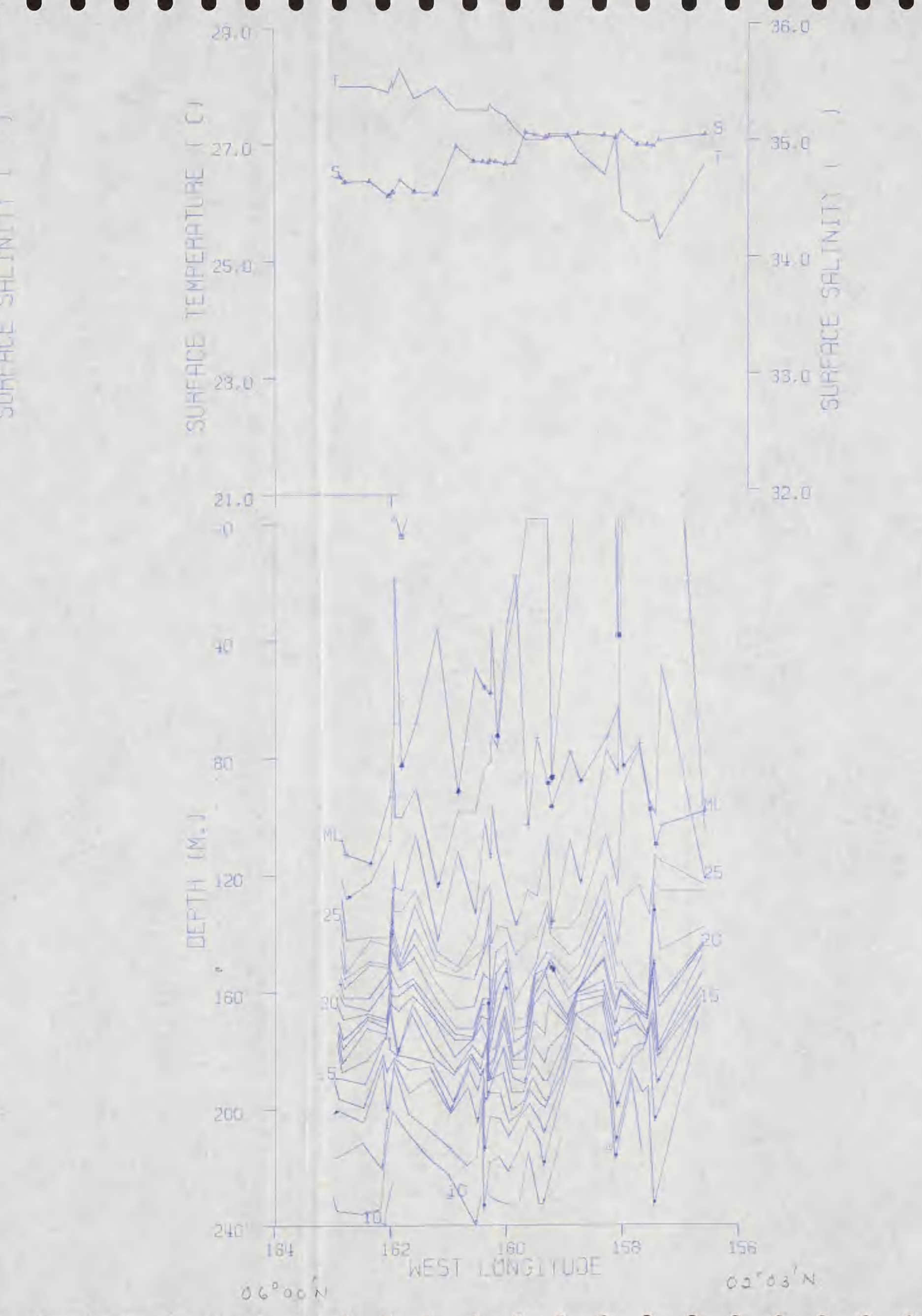
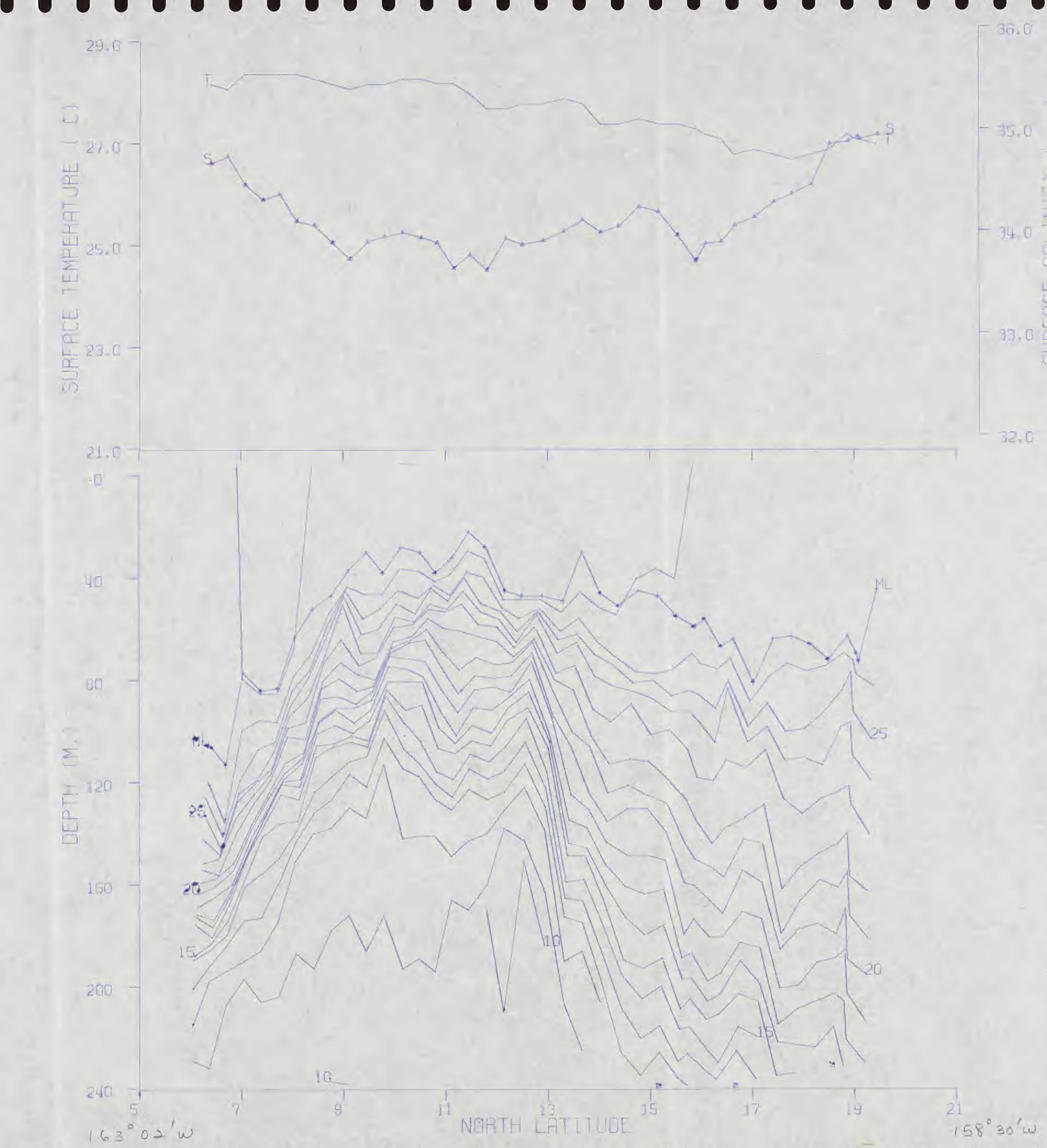
157°49'W

149°05'W

149°00'W

155°24'W

Station 76



C.H. Hilbert 89 Jan. - Mar. 1966

Cards	1 - 66	}	5 sections
	91 - 119		
	119 - 142		
	142 - 174		
	205 - 238		

Shearwater BT Log Jan. - March 1966

Cards	1 - 19	}	6 sections
	40 - 69		
	116 - 132		
	132 - 152		
	196 - 220		
	220 - 236		

Shearwater BT Log Mar. - May 1966

Cards	1 - 17	}	7 sections	
	17 - 42			
	63 - 83			60 - 80
	89 - 106			86 - 103
	106 - 132			103 - 126
	160 - 183			157 - 180
	183 - 206			180 - 204

Shearwater BT Log July 1966

Cards 1-38
84-108 } 2 sections

Shearwater BT Log Cruise 19 Sept.-Oct. 1966

Cards 201 - 223
223 - 252
288 - 301
301 - 318
318 - 333
337 - 351
374 - 399
[399 - 413] } 8 sections

(No cards after 392!)

Shearwater BT Log Cruise 20 (Lic 16) Nov.-Dec. 1966

Cards 1-19
23-49
49-65
82-107
107-124
124-135
162-174 } 7 sections

C. H. Gilbert # 69

Oct. - Dec. 1963

Cards 1-38

38-68

68-82

85-102

102-122

122-172

6 sections

C. H. Gilbert # 71

Feb. - March 1964

Cards 1-38

38-58

153-174

210-265

4 sections

C. H. Gilbert # 76

Sept. - Oct. 1964

Cards 1-40

40-69

69-102

126-134

134-160

160-181

181-223

7 sections

C. H. Gilbert

79

Feb. - March 1965

Cards

1-18

52-76

}

2 sections

C. H. Gilbert

85

July - Sept. 1965

Cards

1-80

212-240

240-258

258-301

}

4 sections